

INSTR # 2015000167289, Doc Type DOC, Pages 9, Recorded 07/30/2015 at 02:27 PM,  
Linda Doggett, Lee County Clerk of Circuit Court, Rec. Fee \$78.00 Deputy  
Clerk LTALONE

**UPON RECORDING RETURN TO:**

**Jennifer M. Lawton, Esq.**  
**Broad and Cassel**  
**7777 Glades Road, Suite 300**  
**Boca Raton, FL 33434**

ABOVE THIS LINE FOR RECORDER'S USE

**TWENTY-FIRST AMENDMENT TO THE  
DECLARATION OF CONDOMINIUM  
OF SORRENTO, A CONDOMINIUM**

THIS TWENTY-FIRST AMENDMENT TO THE DECLARATION OF CONDOMINIUM OF SORRENTO, A CONDOMINIUM (the "**Twenty-First Amendment**") is made this 29<sup>th</sup> day of July, 2015, by D.R. Horton, Inc., a Delaware corporation ("**Developer**").

WITNESSETH

WHEREAS, Developer recorded that certain Declaration of Condominium of Sorrento, a Condominium on October 24, 2013, as Instrument #2013000242074, as amended by that certain First Amendment to the Declaration of Condominium of Sorrento, a Condominium on February 4, 2014 as Instrument #2014000023545, as amended by that certain Second Amendment to the Declaration of Condominium of Sorrento, a Condominium on February 4, 2014 as Instrument #2014000023550, as amended by that certain Third Amendment to the Declaration of Condominium of Sorrento, a Condominium on February 4, 2014 as Instrument #2014000023578, as amended by that certain Fourth Amendment to the Declaration of Condominium of Sorrento, a Condominium on March 24, 2014 as Instrument #2014000058917, as amended by that certain Fifth Amendment to the Declaration of Condominium of Sorrento, a Condominium on March 24, 2014 as Instrument #2014000058925, as amended by that certain Sixth Amendment to the Declaration of Condominium of Sorrento, a Condominium on April 3, 2014 as Instrument #2014000067728, as amended by that certain Seventh Amendment to the Declaration of Condominium of Sorrento, a Condominium on April 3, 2014 as Instrument #2014000067736, as amended by that certain Eighth Amendment to the Declaration of Condominium of Sorrento, a Condominium on July 7, 2014 as Instrument #2014000141026, as amended by that certain Ninth Amendment to the Declaration of Condominium of Sorrento, a Condominium on July 8, 2014 as Instrument #2014000141935, as amended by that certain Tenth Amendment to the Declaration of Condominium of Sorrento, a Condominium on August 25, 2014 as Instrument #2014000175653, as amended by that certain Eleventh Amendment to the Declaration of Condominium of Sorrento, a Condominium on October 22, 2014 as Instrument #2014000217158, as amended by that certain Twelfth Amendment to the Declaration of Condominium of Sorrento, a Condominium on October 23, 2014 as Instrument #2014000218517, as amended by that certain Thirteenth Amendment to the Declaration of Condominium of Sorrento, a Condominium on November 17, 2014 as Instrument #2014000234884, as amended by that certain Fourteenth Amendment to the Declaration of Condominium of Sorrento, a Condominium on December 15, 2014 as Instrument #2014000253909, as

1612-1711-6153-1  
37485-0825

amended by that certain Fifteenth Amendment to the Declaration of Condominium of Sorrento, a Condominium on December 15, 2014 as Instrument #2014000254067, as amended by that certain Sixteenth Amendment to the Declaration of Condominium of Sorrento, a Condominium on February 13, 2015 as Instrument #2015000030985, as amended by that certain Seventeenth Amendment to the Declaration of Condominium of Sorrento, a Condominium on February 18, 2015 as Instrument #2015000033815, as amended by that certain Eighteenth Amendment to the Declaration of Condominium of Sorrento, a Condominium on February 26, 2015 as Instrument #2015000040288, as amended by that certain Nineteenth Amendment to the Declaration of Condominium of Sorrento, a Condominium on April 20, 2015 as Instrument #2015000082746, and as further amended by that certain Twentieth Amendment to the Declaration of Condominium of Sorrento, a Condominium on May 5, 2015 as Instrument #2015000096064, all in the Public Records of Lee County, Florida (as may be amended from time to time, the "**Declaration**"); and

WHEREAS, pursuant to Section 3.2 of the Declaration, Developer reserved the right to unilaterally amend the Declaration from time to time to add to the Condominium all or portions of the additional property described in Exhibits "1.1" through "1.52" to the Declaration and to designate all or portions of such added property as Units, Common Elements, Limited Common Elements, or a combination thereof, and to change each Unit's percentage of undivided interest in the Common Elements and liability for Common Expenses; and

WHEREAS, Developer desires to amend the Declaration to add to the Condominium the real property described as "Phase 30" in Exhibit "A" attached to this Twenty-First Amendment and to change each Unit's percentage of undivided interest in the Common Elements and liability for Common Expenses to reflect the addition of Units to the Condominium; and

WHEREAS, Developer desires to amend the Declaration to add the final survey and floor plans for Phase 30, Building 30 and to add a certificate stating that Phase 30, Building 30 of the Condominium is now substantially complete pursuant to Fla. Stat. § 718.104(4)(c);


NOW, THEREFORE, the Declaration is hereby amended as set forth below. Except as provided herein, capitalized terms shall have the meaning ascribed to them in the Declaration.

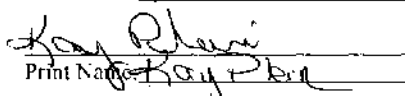
1. The Declaration is hereby amended to add the Phase 30 land, as more particularly described in Exhibit "A" attached hereto and made a part hereof, to the Condominium.
2. The survey exhibit pages for Phase 30 in Exhibit "4" to the Declaration are hereby replaced in their entirety with the certified as-built survey, plot plan and floor plans of Phase 30, Building 30 as set forth in Exhibit "B" attached hereto and made a part hereof.
3. The formula for allocating to Units in Phase 30 and for reallocating to Units previously submitted to the Condominium a percentage of undivided interest in the Common Elements and liability for Common Expenses shall be one divided by the total number of Units within the Condominium, i.e. 80 Units, such that each Unit shall be allocated an equal and undivided interest in the Common Elements.
4. Each Unit in Phase 30 is allocated one vote in the Association on all matters which Unit Owners are entitled to vote.

[SIGNATURE AND ACKNOWLEDGMENT ON FOLLOWING PAGE]


IN WITNESS WHEREOF, the undersigned Developer hereby executes this Twenty-First Amendment by and through its representatives as of the date and year first above written.

Witnessed By:

  
Print Name: REBECCA SARVER

  
Print Name: Kay Plein

DEVELOPER:

  
D.R. HORTON, INC., a Delaware corporation

By: \_\_\_\_\_

Name: Jonathon Pentecost

Title: Division President

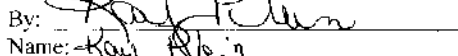
STATE OF FLORIDA )

) ss

COUNTY OF LEE )

The foregoing instrument was acknowledged before me this 29<sup>th</sup> day of July, 2015, by Jonathon Pentecost, as Division President of D.R. Horton, Inc., a Florida corporation on behalf of the company. He is personally known to me and did not take an oath.

[NOTARIAL SEAL]

By:   
Name: Kay Plein

Serial Number, if any: \_\_\_\_\_

My Commission Expires: \_\_\_\_\_



---

INSTR # 2015000167289 Page Number: 4 of 9

**EXHIBIT "A"**

**Legal Description of Phase 30**

PK10-4511-0433 1  
J238X50123

**SORRENTO**  
**A CONDOMINIUM**  
 LYING IN SECTION 4, TOWNSHIP 48 SOUTH, RANGE 25 EAST,  
 LEE COUNTY, FLORIDA  
**EXHIBIT "1.30"**  
**PHASE 30**

**LEGAL DESCRIPTION:**

A TRACT OR PARCEL OF LAND SITUATED IN THE STATE OF FLORIDA, COUNTY OF LEE, LYING IN SECTION 4, TOWNSHIP 48 SOUTH, RANGE 25 EAST, BEING A PART OF LANDS DESCRIBED IN INSTRUMENT NUMBER 2012000195147, OF THE PUBLIC RECORDS OF SAID LEE COUNTY; SAID LANDS ALSO BEING A PORTION OF PARCEL 14 OF PARKLANDS LEE, DULY RECORDED IN PLAT BOOK 79, PAGES 84 THROUGH 98, OF THE PUBLIC RECORDS OF SAID LEE COUNTY, BEING FURTHER BOUND AND DESCRIBED AS FOLLOWS:

COMMENCING AT THE NORTHWEST CORNER OF SAID LANDS DESCRIBED IN INSTRUMENT NUMBER 2012000195147, OF THE PUBLIC RECORDS OF SAID LEE COUNTY; SAID CORNER ALSO BEING ON THE NORTH LINE OF SAID PARCEL 14 OF PARKLANDS LEE, DULY RECORDED IN PLAT BOOK 79, PAGES 84 THROUGH 98, OF PUBLIC RECORDS OF SAID LEE COUNTY; THENCE N 89°53'08" E ALONG THE NORTHERLY LINE OF SAID LANDS AND SAID PARCEL 14 FOR 176.37 FEET; THENCE S 00°06'52" E FOR 36.73 FEET TO THE **POINT OF BEGINNING** OF A PARCEL OF LAND HEREIN DESCRIBED; THENCE CONTINUAL S 00°06'52" E FOR 9.25 FEET TO THE BEGINNING OF A NON-TANGENT CURVE TO THE RIGHT HAVING A RADIUS OF 47.50 FEET TO WHICH POINT A RADIAL LINE BEARS N 14°33'56" E; THENCE SOUTHEASTERLY ALONG SAID CURVE THROUGH A CENTRAL ANGLE OF 105°50'26" FOR 87.75 FEET; THENCE S 76°49'23" E FOR 117.35 FEET; THENCE N 18°11'44" E FOR 30.28 FEET; THENCE N 90°56'02" W FOR 9.92 FEET TO THE BEGINNING OF A CURVE TO THE RIGHT HAVING A RADIUS OF 35.00 FEET; THENCE NORTHEASTERLY ALONG SAID CURVE THROUGH A CENTRAL ANGLE OF 90°48'51" FOR 55.42 FEET; THENCE N 88°52'49" E FOR 30.80 FEET; THENCE N 00°40'56" W FOR 19.17 FEET; THENCE S 89°53'08" W FOR 33.98 FEET; THENCE N 67°37'11" W FOR 33.30 FEET; THENCE S 89°53'08" W FOR 152.77 FEET TO THE **POINT OF BEGINNING**.

THE DESCRIBED PARCEL CONTAINS 0.309 ACRES, MORE OR LESS.

**NOTE:**

SEE SHEET 2 OF 3 FOR PLOT PLAN.

**Banks Engineering**

Professional Engineers, Planners & Land Surveyors  
 FORT MYERS • FORT CHARLOTTE • SARASOTA  
 1000 BAYVIEW DRIVE, SUITE 100, FORT MYERS, FL 33901  
 TEL: 941-336-1111 FAX: 941-336-1112  
 WWW.BANKSENG.COM

EXHIBIT "1.30" - PHASE 30 LEGAL DESCRIPTION  
**SORRENTO, A CONDOMINIUM**  
 LEE COUNTY, FLORIDA

DATE	PROJECT	DRAWING	DRAWN	CHECKED	SCALE	SHEET	OF	FILE NO. (S-1-1)
1-22-13	1.3030	LEGAL DESCRIPTION	AMV	RMR	N/A	1	3	4-48-26

---

INSTR # 2015000167289 Page Number: 6 of 9

**EXHIBIT "B"**


**Certified As-Built for Phase 30, Building 30**

CS 0-4511-0451.1  
17462-0071

CERTIFICATE OF SURVEYOR  
AS TO PHASE 30 OF SORRENTO


Before me, the undersigned authority, duly authorized to administer oaths and take acknowledgments, personally appeared Richard M. Ritz known by me to me to be the person hereinafter described does hereby certify as follows:

1. That he is a duly registered and duly licensed land surveyor, authorized to practice under the laws of the State of Florida.
2. That the construction of all improvements constituting Phase 30 of Sorrento, a Condominium are substantially complete so that the material, together with the provisions of the declaration describing the condominium property, is an accurate representation of the location and dimensions of the improvements and so that the identification, location and dimensions of the common elements and of each unit can be determined from these materials.

  
Richard M. Ritz, R.L.S.  
Registered Land Surveyor  
Florida Certification No. LS 4009  
State of Florida

Sworn to and Subscribed before me this 29<sup>th</sup> day of July, 2015.

MY COMMISSION EXPIRES:

  
Notary Public



DAVID L. SHEPPARD  
Printed Name

S:\Jobs\13\or1303D\Surveying\Condominium\Substantially Complete\Phase 30\1303D Certificate of Substantial Completion by Surveyor\_PH-30.rtf

